

MATCHLINE "A"

MATCHLINE "E"

MATCHLINE "D"

MATCHLINE "C"

WILSON, CHARLENE S
PARCEL # 165631
ZONED RS-30
12.68 AC.
LUC 1

GARRETT, JOHN W & SUSAN B
PARCEL # 165834
ZONED RS-30
8.72 AC.
LUC 1

FUTURE DEVELOPMENT
NOT IN CONTRACT

VETERAN'S MEMORIAL
NOT IN CONTRACT

FUTURE DEVELOPMENT
NOT IN CONTRACT

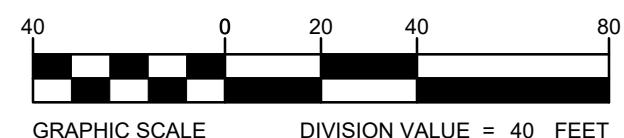
P:\2020\201726-OKR\RIDG-PARK IMPROVEMENTS\DRAWINGS\201726-OKR-RIDGE-PARK-BASE.DWG PLOT DATE: 9/8/2021 4:47 PM KURTIS DURDANT



1240 19th Street Lane NW
Hickory, NC 28601
828.328.2024
NC Firm License # C-0459
mcgillassociates.com

NO.	DATE	BY	DESCRIPTION

HERITAGE FARM PARK
TOWN OF OAK RIDGE
GUILFORD COUNTY, NORTH CAROLINA



GRAPHIC SCALE DIVISION VALUE = 40 FEET

OFFICE MANAGER D. CHAPMAN	DESIGNER C. CRANWILL
PROJECT MANAGER C. CRANWILL	REVIEWER XXXX XXXX

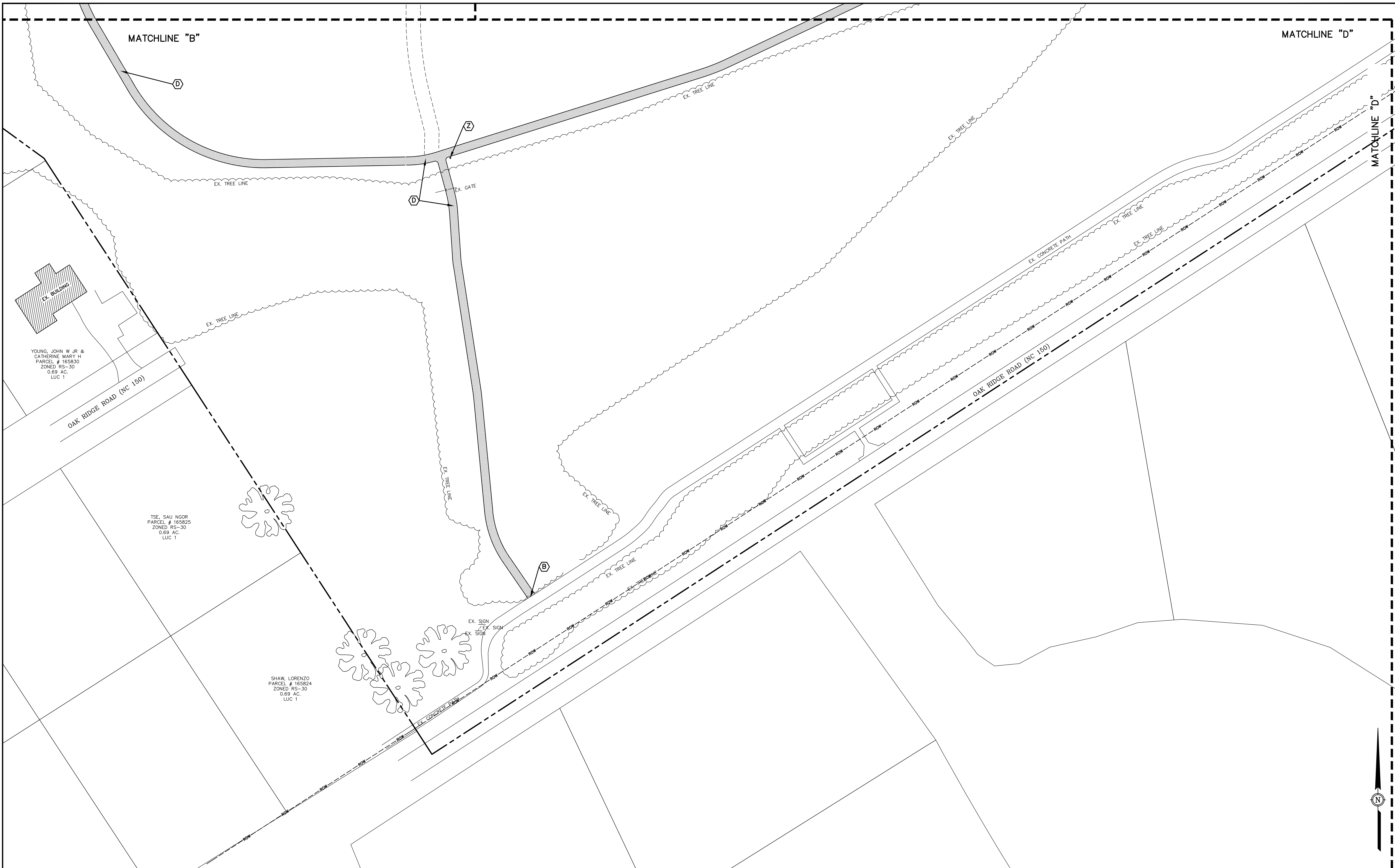
DATE SEPTEMBER 2021	PROJECT # 20.01726	FUNDING # XXXXXX
------------------------	-----------------------	---------------------

SHEET
C-102



P:\2020\01726-OKRIDGE-HERITAGE PARK IMPROVEMENTS\DRAWINGS\01726 OKRIDGE PARK BASE DWG PLOT DATE: 9/8/2021 4:47 PM KURTIS DURDANT

HERITAGE FARM PARK, TOWN OF OAK RIDGE 20.01726



1240 19th Street Lane NW
Hickory, NC 28601
828.328.2024
NC Firm License # C-0459
mcgillassociates.com

NO.	DATE	BY	DESCRIPTION

HERITAGE FARM PARK
TOWN OF OAK RIDGE
GUILFORD COUNTY, NORTH CAROLINA

GRAPHIC SCALE DIVISION VALUE = 40 FEET

OFFICE MANAGER D. CHAPMAN	DESIGNER C. CRANWILL
PROJECT MANAGER C. CRANWILL	REVIEWER XXXX XXXX

DATE SEPTEMBER 2021	PROJECT # 20.01726	FUNDING # XXXXXX
------------------------	-----------------------	---------------------

SHEET
C-103

MATCHLINE "E"


TOWN OF OAK RIDGE
PARCEL # 165112
ZONED HD/RS-30
58.32 AC.
LUC 1

OAK RIDGE SWIM CLUB INC
PARCEL # 165113
ZONED P1
6.69 AC.
LUC 3

MATCHLINE "B"

MATCHLINE "C"

MATCHLINE "C"



P:\2020\01726-OAKRIDGE-HHTANKER PARK IMPROVEMENTS\DRAWINGS\20.01726 OAK RIDGE PARK BASE DWS PLOT DATE: 8/8/2021 4:47 PM KURTIS DURDANT

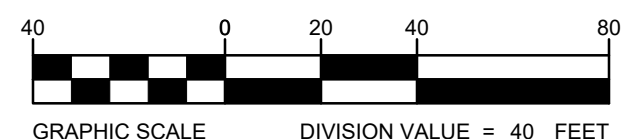
HERITAGE FARM PARK, TOWN OF OAKRIDGE, 20.01726



1240 19th Street Lane NW
Hickory, NC 28601
828.328.2024
NC Firm License # C-0459
mcgillassociates.com

NO.	DATE	BY	DESCRIPTION

HERITAGE FARM PARK
TOWN OF OAK RIDGE
GUILFORD COUNTY, NORTH CAROLINA



GRAPHIC SCALE DIVISION VALUE = 40 FEET

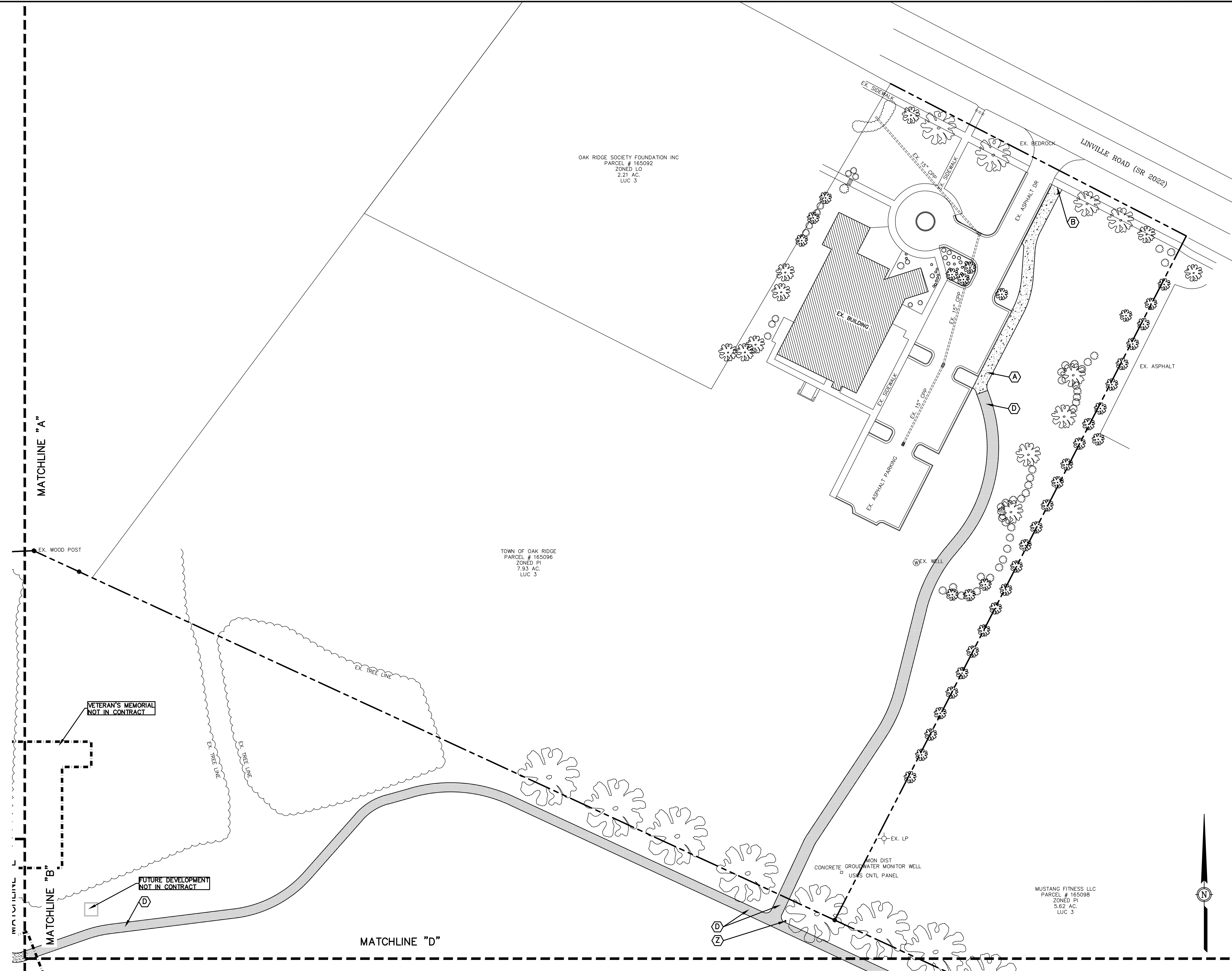
OFFICE MANAGER D. CHAPMAN	DESIGNER C. CRANWILL
PROJECT MANAGER C. CRANWILL	REVIEWER XXXX XXXX

SITE PLAN - D	
DATE SEPTEMBER 2021	PROJECT # 20.01726
FUNDING # XXXXXX	

SHEET
C-104

P:\2020\01726-0AKRIDGE-HERITAGE FARM PARK IMPROVEMENTS\DRAWINGS\20.01726 OAK RIDGE PARK BASE DWG PLOT DATE: 9/20/21 4:48 PM KURTIS DURDANT

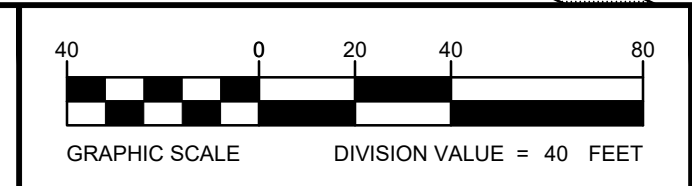
HERITAGE FARM PARK TOWN OF OAK RIDGE 20.01726




1240 19th Street Lane NW
Hickory, NC 28601
828.328.2024
NC Firm License # C-0459
mcgillassociates.com

NO.	DATE	BY	DESCRIPTION

HERITAGE FARM PARK
TOWN OF OAK RIDGE
GUILFORD COUNTY, NORTH CAROLINA



GRAPHIC SCALE DIVISION VALUE = 40 FEET

OFFICE MANAGER D. CHAPMAN	DESIGNER C. CRANWILL
PROJECT MANAGER C. CRANWILL	REVIEWER XXXX XXXX

DATE SEPTEMBER 2021	PROJECT # 20.01726	FUNDING # XXXXXX
------------------------	-----------------------	---------------------

SHEET
C-105