TOWN OF OAK RIDGE
ZONING MAP
MAP GRID 7809

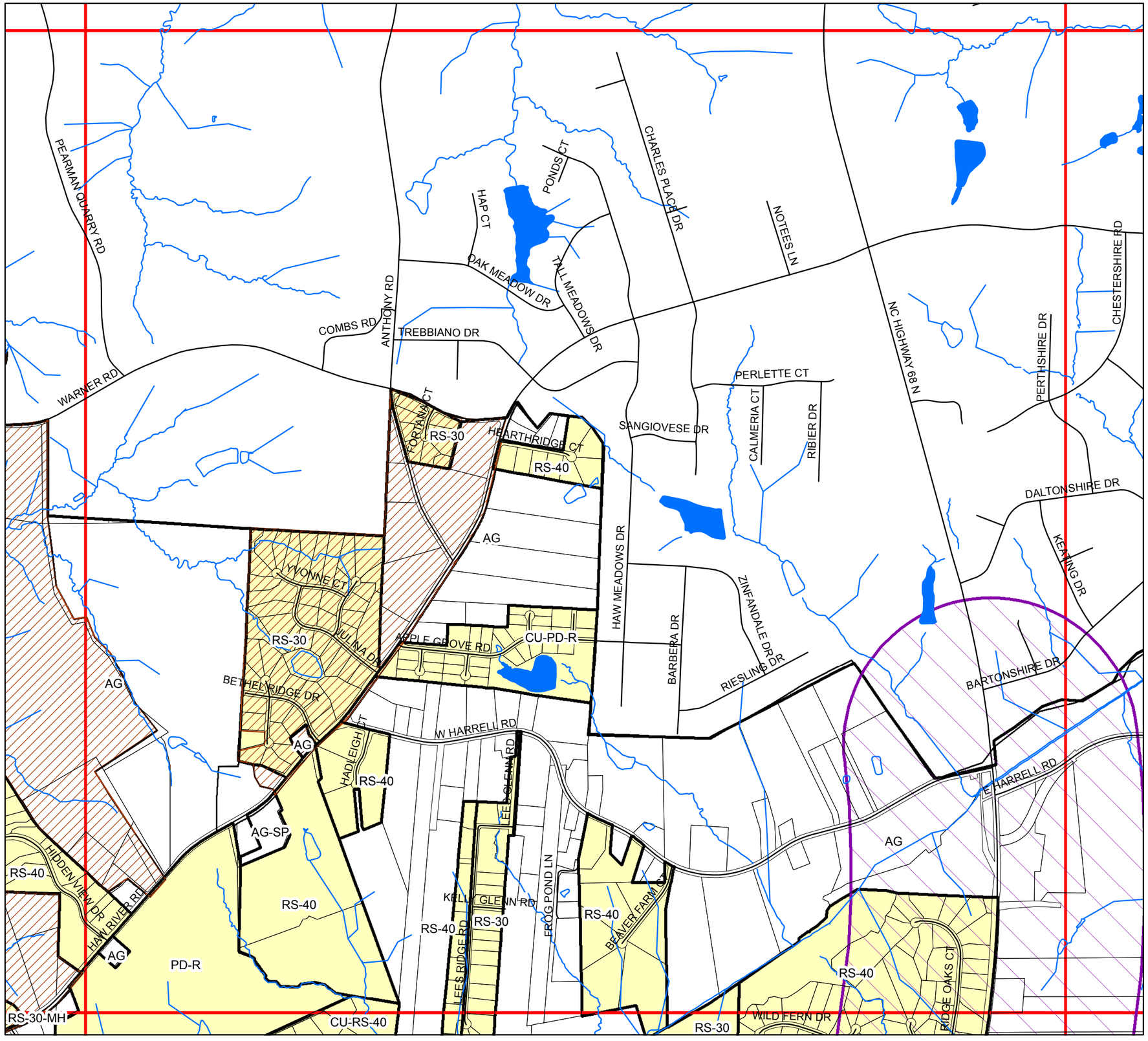



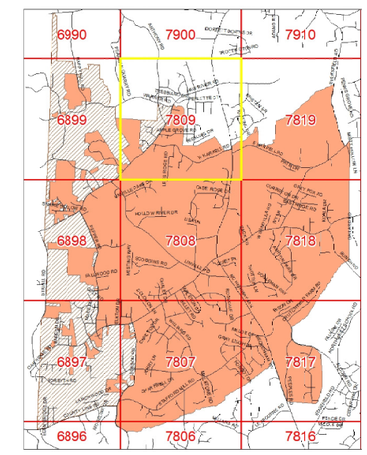

Legend

- Parcels
- ETJ
- Historic District
- Scenic Corridor
- 100 Year Flood Zone

N

0 500 1,000 2,000 Feet

Zoning Districts

- AG
- RS-40, RS-30, RPD, PD-R
- RM
- GB, HB, LB, NB, SC
- PI
- LO, GO-M
- LI, HI

Date: 5/16/2016